


An isometric illustration of a city block in Haarlemmermeer, showing buildings, roads, and green spaces. A large, semi-transparent teal rectangle is overlaid on the center, containing the title text. To the left, a geothermal well is shown with a red reservoir underground. To the right, another well is shown with an orange reservoir. The background features various city elements like houses, a school, a park, and an airport.

Grootschalige zonneakkers in Haarlemmermeer



gemeente
Haarlemmermeer

De lokale opgave

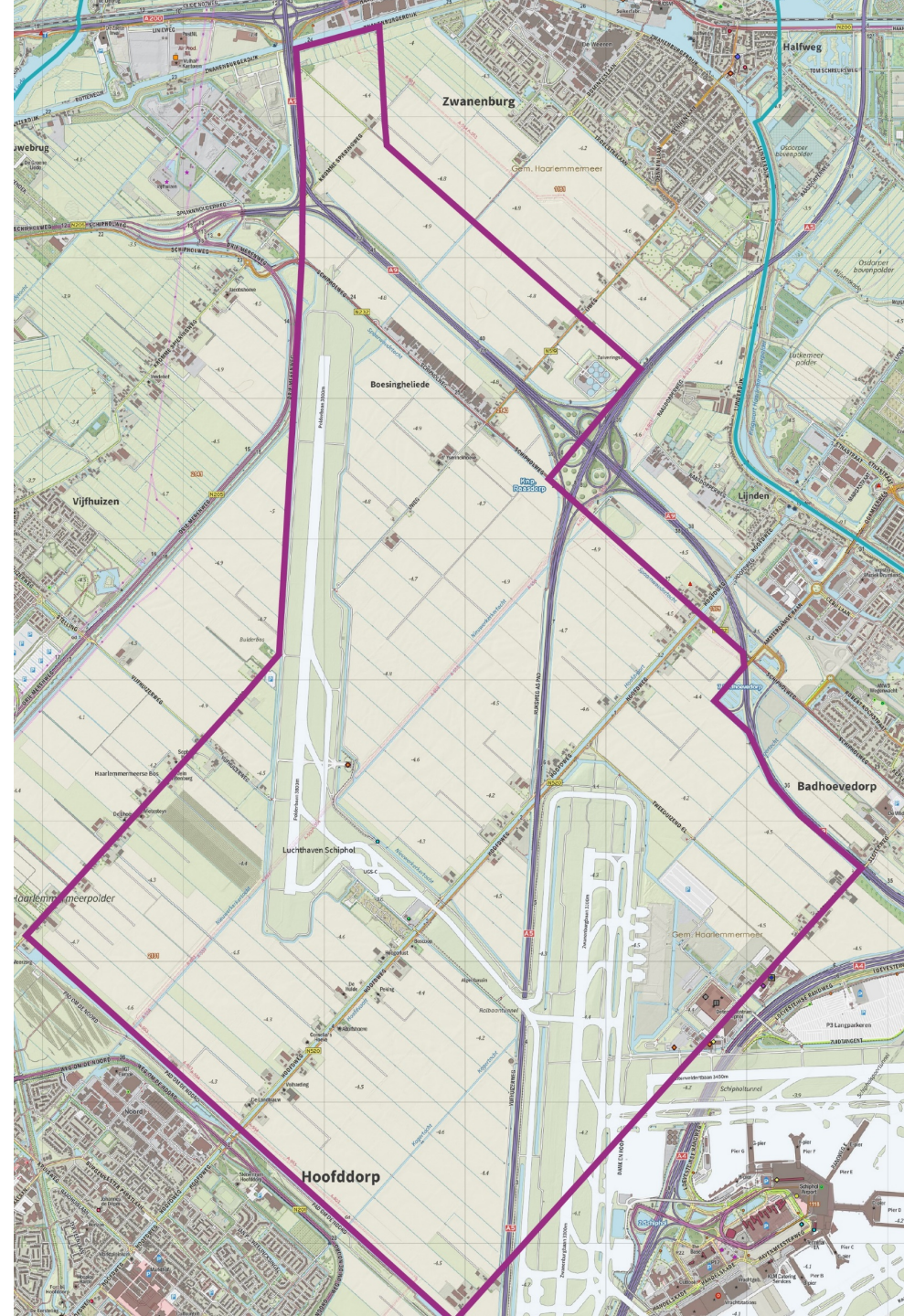


Uitgaande van energievraag van:				90% daken	50% daken
Woningen en bedrijven	Industrie	Lokale wegen	Rijkswegen	Opgave zon (ha)	Opgave zon
✓	✗	✓	✗	1000	1500
✓	✓	✓	✗	3300	3800
✓	✓	✓	✓	4000	4600


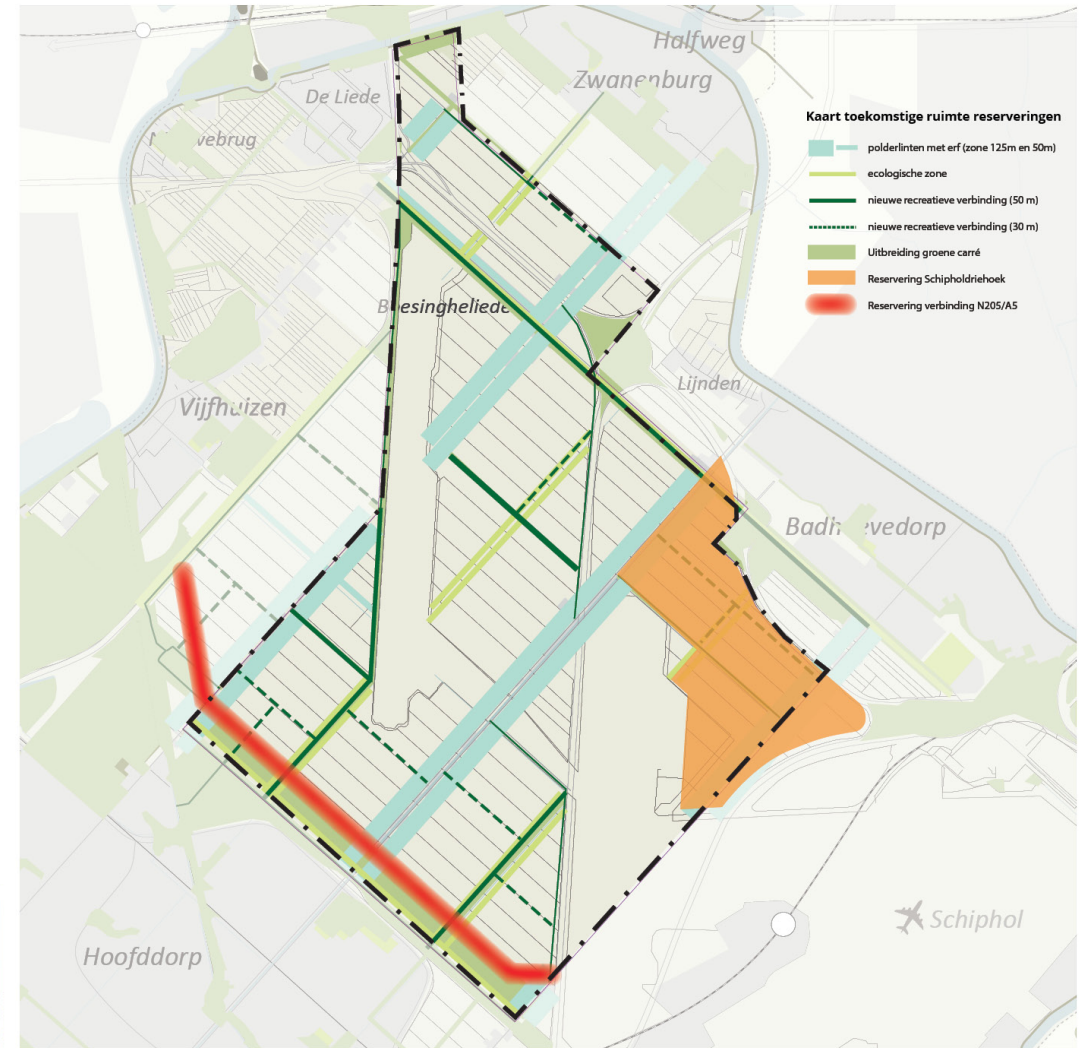
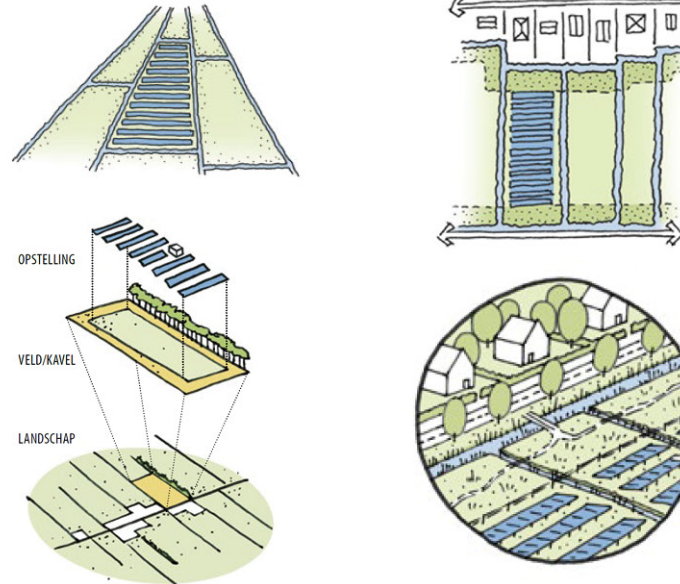
Ruimtelijke concepten



Zoekgebied grootschalige zonneakkers



Beeldkwaliteitsplan



gemeente Haarlemmermeer